

WEBER STATE UNIVERSITY - OGDEN



Building Directory

- 3. B3 Building 3
- 4. B4 Building 4
- 6. SL Science Lab
- 7. LL Lind Lecture
- 9. CL Chiller Plant
- 10. MA Miller Administration
- 13. IN Information Booth
- 14. SS Social Science
- 15. WB Wattis Business
- 16. ED McKay Education
- 17. EH Elizabeth Hall
- 18. HP Heat Plant
- 20. CS Campus Services
- 22. TE Technical Education
- 23. ET Engineering Technology
- 26. FM Facilities Management
- 27. RD Receiving and Distribution Services
- 31. ST Stewart Bell Tower
- 34. MH Marriott Health
- 35. SC Student Service Center
- 36. SU Shepherd Union
- 37. LI Stewart Library
- 38. BC Browning Center
- 39. LP Lampros Hall
- 40. KA Kimball Visual Arts Center
- 50. SW Swenson Building
- 51. SB Stromberg Center
- 52. SD Stromberg Stadium Offices
- 54. WR Stromberg Strength Training
- 55. SK Stewart Stadium Sky Suites
- 56. TR Davidson Track Locker Rooms
- 63. AL Lindquist Alumni Center
- 70. WH Wasatch Hall
- 72. SH Stansbury Hall
- 74. LH LaSal Hall
- 76. PT Promontory Tower
- 77. HC Hurst Center for Lifelong Learning
- 100. DC Dee Events Center
- 110. VC Village Community Center
- 111-115. V1-5 University Village

Parking Lots

- A1 Permit and Visitor Meters
- A2 Permit and Visitor Meters
- A3 Permit
- A4 Permit
- A5 Permit
- A6 Permit
- A7 Permit
- A8 Permit
- A9 Permit
- A10 Permit
- A11 Permit
- A12 Permit
- A13 Permit
- DC Dee Center A, W and R Permits (Shuttle Available)
- PPL Public Pay Lot
- R2 Residence Halls/RW and A Permit
- R3 Residence Halls/RW and A Permit
- R4 Residence Halls/RW and A Permit
- S1 Children's School Permit
- S4 Special Use Permit
- W1-10 W, R/W and A Permits

Non-campus Buildings

- CU Weber State Credit Union
- OI Ogden LDS Institute
- NC Newman Center
- IS Ice Sheet



Disabled Access

Ride the Wildcat Express Shuttle.

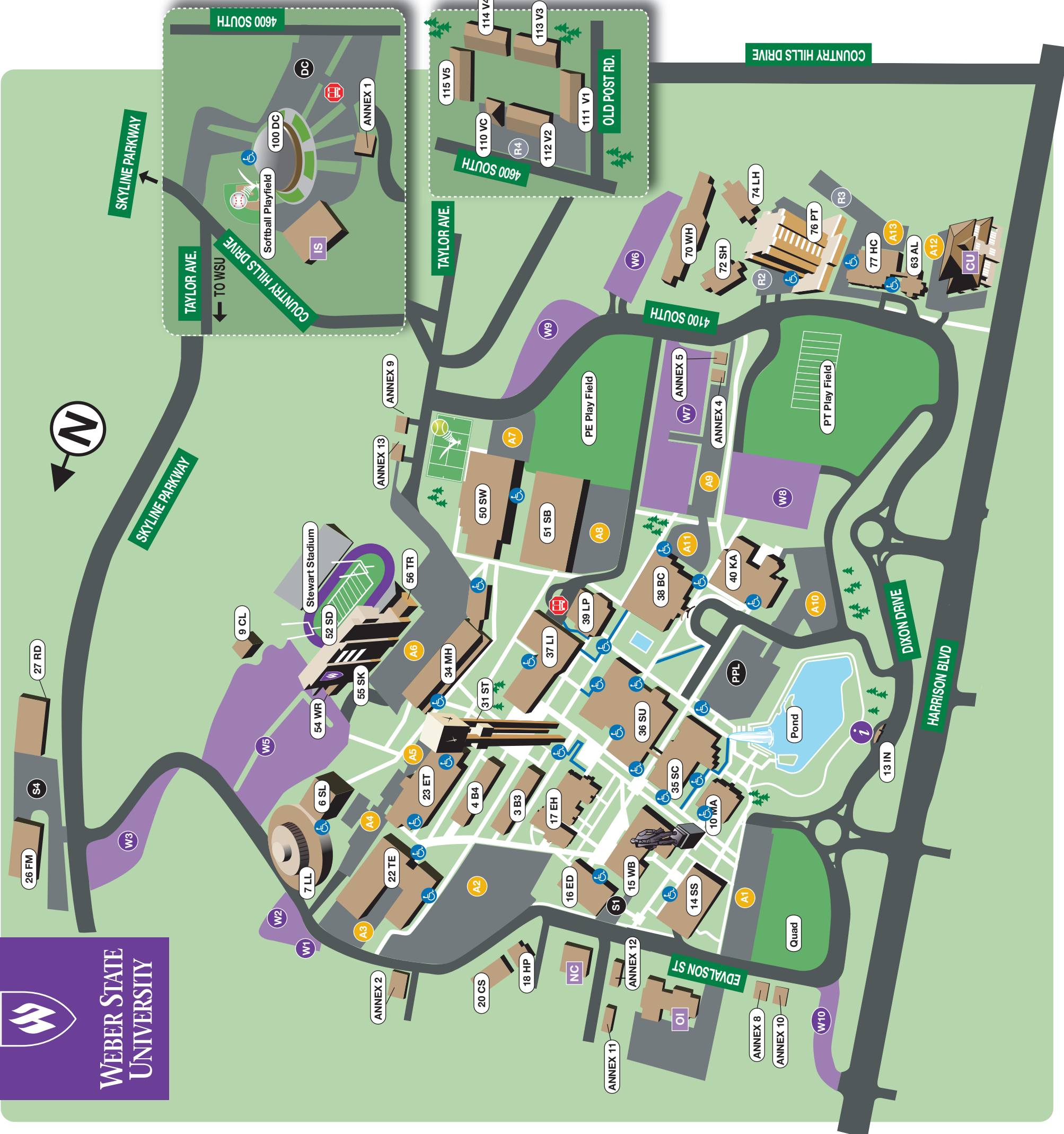
All Weber State University parking is by permit only. You can buy a \$20 pass and always find a place to park in one of the 3,000 available spaces at the Dee Events Center. The shuttle runs from the Dee Events Center to the bus stop in the loop south of the Stewart Library and back to the Dee Events Center.

The shuttle runs at 7-minute intervals from 6:30 a.m. until 2 p.m. and about every 14 minutes from 2 p.m. until 8:30 p.m.

If you have questions you may call (801) 626-7220 or (801) 626-6294.

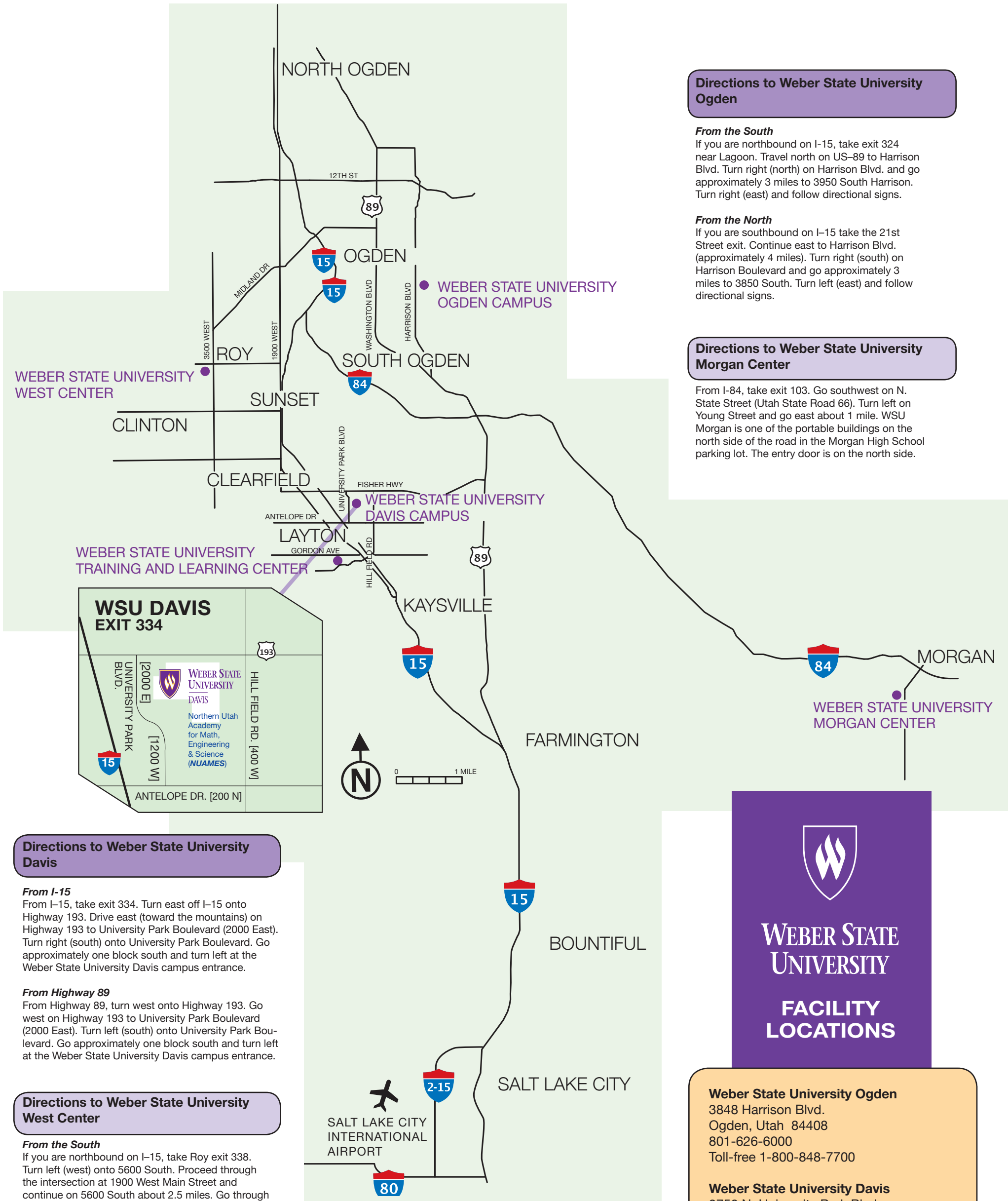
Weber State University
3848 Harrison Blvd.
Ogden, UT 84408
801-626-6000

weber.edu



Annex Directory

- Annex 1 Fatigue Studies Lab
- Annex 2 Police
- Annex 4 Parking and Environmental Health & Safety
- Annex 5 Bachelor of Fine Arts Studios
- Annex 8 Wilderness Recreation
- Annex 9 Upward Bound
- Annex 10 ROTC
- Annex 11 Veteran's Upward Bound
- Annex 13 Athletics



Directions to Weber State University Ogden

From the South
 If you are northbound on I-15, take exit 324 near Lagoon. Travel north on US-89 to Harrison Blvd. Turn right (north) on Harrison Blvd. and go approximately 3 miles to 3950 South Harrison. Turn right (east) and follow directional signs.

From the North
 If you are southbound on I-15 take the 21st Street exit. Continue east to Harrison Blvd. (approximately 4 miles). Turn right (south) on Harrison Boulevard and go approximately 3 miles to 3850 South. Turn left (east) and follow directional signs.

Directions to Weber State University Morgan Center

From I-84, take exit 103. Go southwest on N. State Street (Utah State Road 66). Turn left on Young Street and go east about 1 mile. WSU Morgan is one of the portable buildings on the north side of the road in the Morgan High School parking lot. The entry door is on the north side.

Directions to Weber State University Davis

From I-15
 From I-15, take exit 334. Turn east off I-15 onto Highway 193. Drive east (toward the mountains) on Highway 193 to University Park Boulevard (2000 East). Turn right (south) onto University Park Boulevard. Go approximately one block south and turn left at the Weber State University Davis campus entrance.

From Highway 89
 From Highway 89, turn west onto Highway 193. Go west on Highway 193 to University Park Boulevard (2000 East). Turn left (south) onto University Park Boulevard. Go approximately one block south and turn left at the Weber State University Davis campus entrance.


Directions to Weber State University West Center

From the South
 If you are northbound on I-15, take Roy exit 338. Turn left (west) onto 5600 South. Proceed through the intersection at 1900 West Main Street and continue on 5600 South about 2.5 miles. Go through the intersection at 3500 West and 5600 South and take the second entrance on the left (south) at Ace Hardware. WSU parking is on the southeast side of Ace Hardware.

Directions to Weber State University Training & Learning Center

From the South
 If you are northbound on I-15, take Hill A.F.B./Layton exit 331. From the exit turn left (west) on Hill Field Road. Go approximately 0.1 miles and turn right (north) on Main Street. Go another 0.1 miles and turn left (west) on Gordon Avenue. The Training & Learning Center is on the left (south) side of the street.

From the North
 If you are southbound on I-15, take Layton exit 331. Turn right (west) on Hill Field Road. Go approximately 0.1 miles and turn right (north) on Main Street. Go another 0.1 miles and turn left (west) on Gordon Avenue. The Training & Learning Center is on the left (south) side of the street.



- Weber State University Ogden**
 3848 Harrison Blvd.
 Ogden, Utah 84408
 801-626-6000
 Toll-free 1-800-848-7700
- Weber State University Davis**
 2750 N. University Park Blvd.
 Layton, Utah 84041-9099
 801-395-3456
 Toll-free Davis County 801-444-3581
- Weber State University – Morgan Center**
 241 East Young Street
 Morgan, Utah 84050
 801-829-3136
- Weber State University – West Center**
 5627 South 3500 West
 Roy, Utah 84067
 801-626-8900
- Weber State University – Training & Learning Center**
 915 West Gordon Ave. (1000 North)
 Layton, Utah 84041
 801-547-1757